

# Official Zoning Map of the Village of Kaleva

















This is to certify that this is the Official Zoning Map referred to in the Zoning Ordinance of the Village of Kaleva, section 1802.

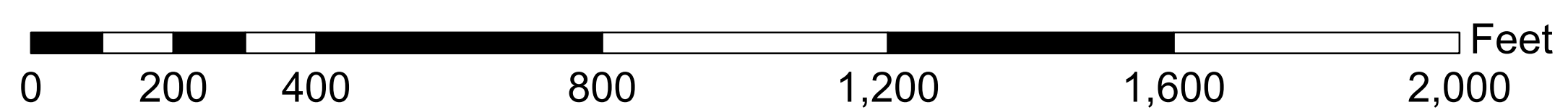
This Zoning Map was adopted at a meeting of the Village Council on June 17th, 2013.

This Zoning Map for the Village of Kaleva is effective as of July 4th, 2013.

Dan Holz, Kaleva Village President

## Legend

- |  |   |
|--|---|
|  Roads                |  Residential, R-1                  |
|  Streams              |  Commercial, C-1                   |
|  Water Bodies         |  Downtown Business, DBD            |
|  Parcels              |  Industrial, I                     |
|  Village of Kaleva    |  Recreation & Open Space, ROS      |
|  Maple Grove Township |  Wellhead Protection Overlay Zones |
|  Kaleva Road ROW      |  Zone B                            |
|  Municipal Wells      |  Zone C                            |



Map produced by the Manistee County Planning Dept. 7/2/2013

